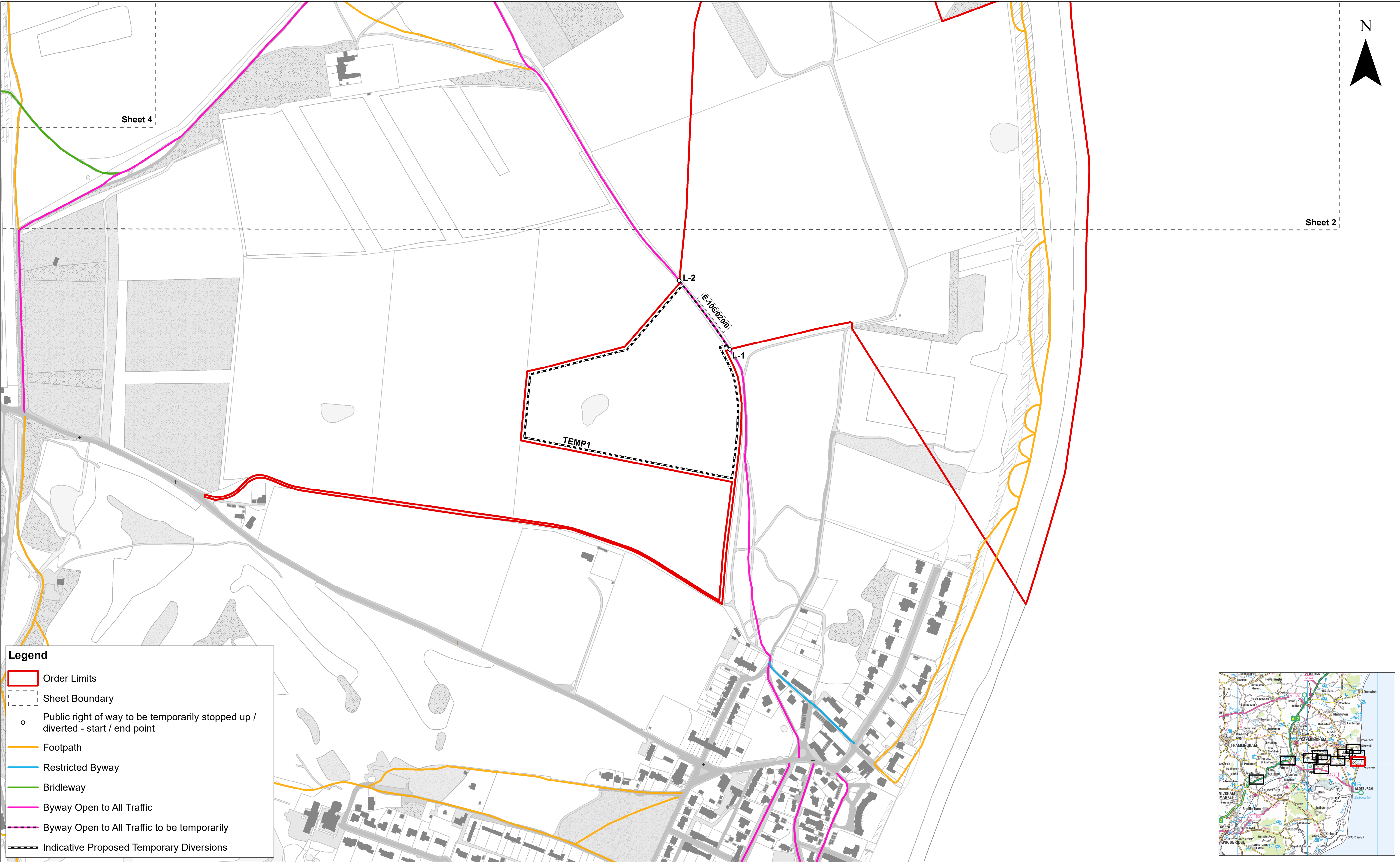
	6	09/09/2019	AB	Sixth Issue.			<div>1:25,000</div> <div>Scale @ A1</div> <div><div><div></div><div></div><div></div><div></div><div></div></div><div>05001,0002,000</div><div>Metres</div></div>	<h1>East Anglia TWO Offshore Wind Farm</h1> <h2>Temporary Stopping up of Public Rights of Way Plan</h2> <h3>Key Plan</h3>	Drg No		EA2-DEV-DRG-IBR-000620	
	5	27/08/2019	AB	Fifth Issue.	Prepared:	AB			Rev	6	British National Grid OSGB36	
	4	29/07/2019	AB	Fourth Issue.	Checked:	PW	Date		09/09/19			
	Rev	Date	By	Comment	Approved:	AH	APFP Ref: 5(2) (K)		Doc ref: 2.5			
	<div>Source: © Suffolk County Council, 2018. © Crown copyright and database rights 2019. Ordnance Survey 0100031673.</div> <div>This map has been produced to the latest known information at the time of issue, and has been produced for your information only. Please consult with the SPR GIS team to ensure the content is still current before using the information contained on this map.</div> <div>To the fullest extent permitted by law, we accept no responsibility or liability (whether in contract, tort (including negligence) or otherwise in respect of any errors or omissions in the information contained in the map and shall not be liable for any loss, damage or expense caused by such errors or omissions.</div>											



Legend

Order Limits

Sheet Boundary

Public right of way to be temporarily stopped up / diverted - start / end point

Footpath

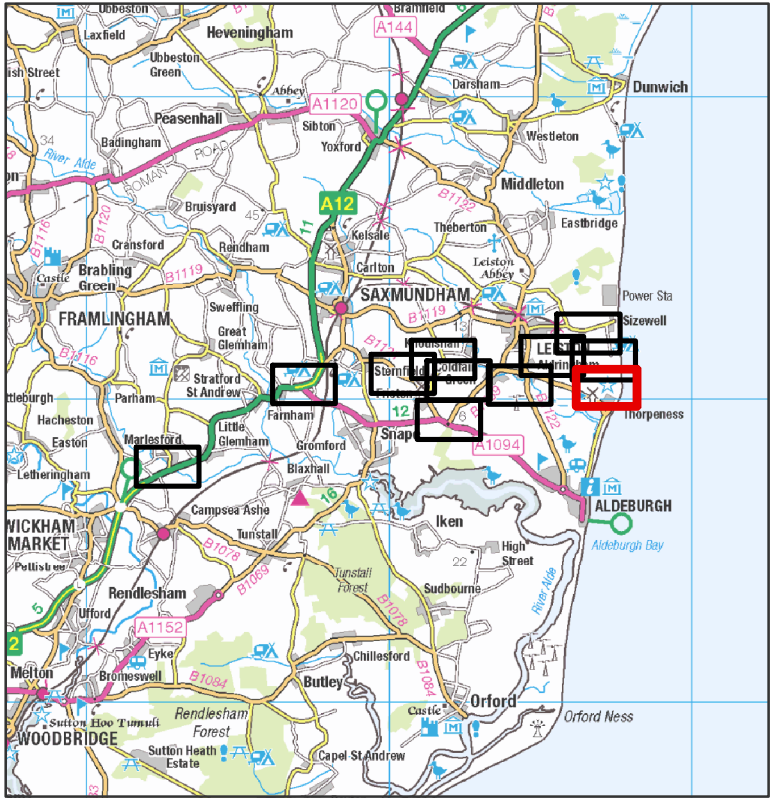
Restricted Byway

Bridleway

Byway Open to All Traffic

Byway Open to All Traffic to be temporarily

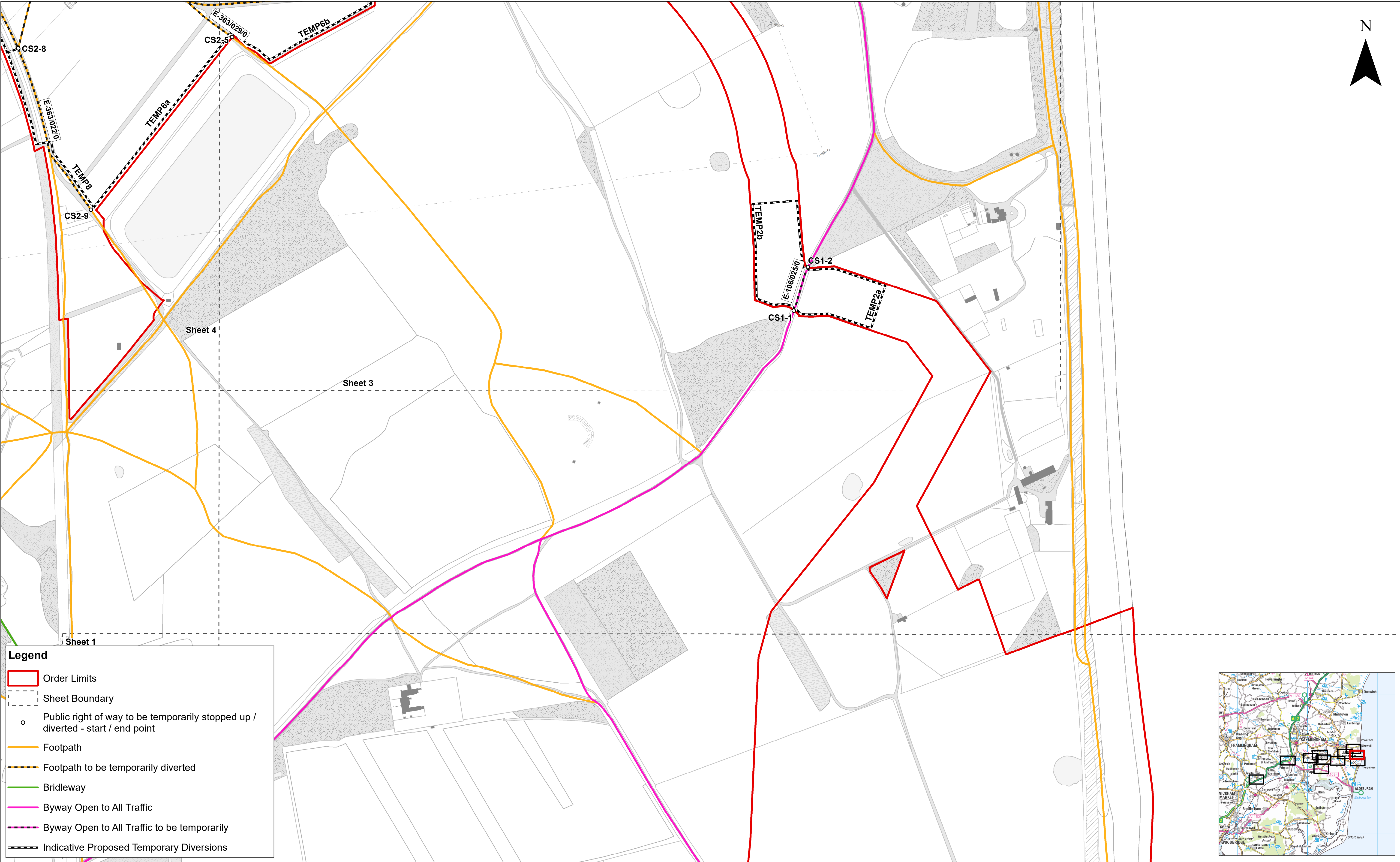
Indicative Proposed Temporary Diversions



<div><div><div></div></div><div>SCOTTISHPOWER RENEWABLES</div></div>	6	09/09/2019	AB	Sixth Issue.			1:2,500	<div><div></div><div>Metres</div><div>050100200</div></div>	<div>East Anglia TWO Offshore Wind Farm</div> <div>Temporary Stopping up of Public Rights of Way Plan</div> <div>Sheet Number: Sheet 1 of 12</div>	Drg No	EA2-DEV-DRG-IBR-000620	
	5	27/08/2019	AB	Fifth Issue.	Prepared:	AB	Scale @ A1			Rev	6	British National Grid OSGB36
	4	29/07/2019	AB	Fourth Issue.	Checked:	PW				Date	09/09/19	
	Rev	Date	By	Comment	Approved:	AH				APFP Ref: 5(2) (K)		Doc ref: 2.5

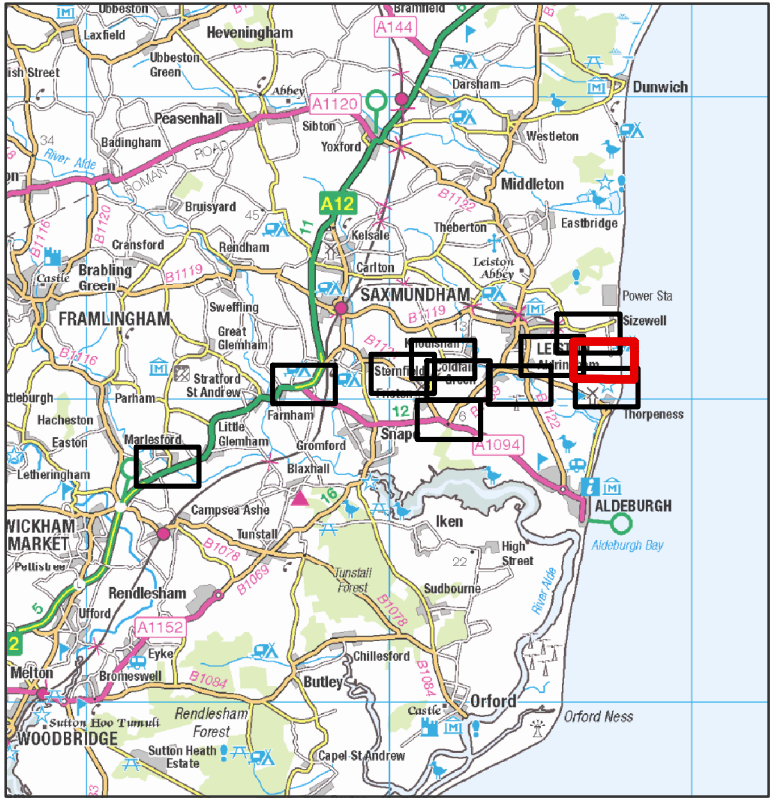
Source: © Suffolk County Council, 2018. © Crown copyright and database rights 2019. Ordnance Survey 0100031673.


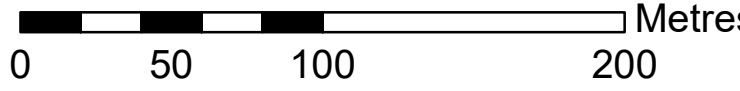
This map has been produced to the latest known information at the time of issue, and has been produced for your information only. Please consult with the SPR GIS team to ensure the content is still current before using the information contained on this map. To the fullest extent permitted by law, we accept no responsibility or liability (whether in contract, tort (including negligence) or otherwise in respect of any errors or omissions in the information contained in the map and shall not be liable for any loss, damage or expense caused by such errors or omissions.

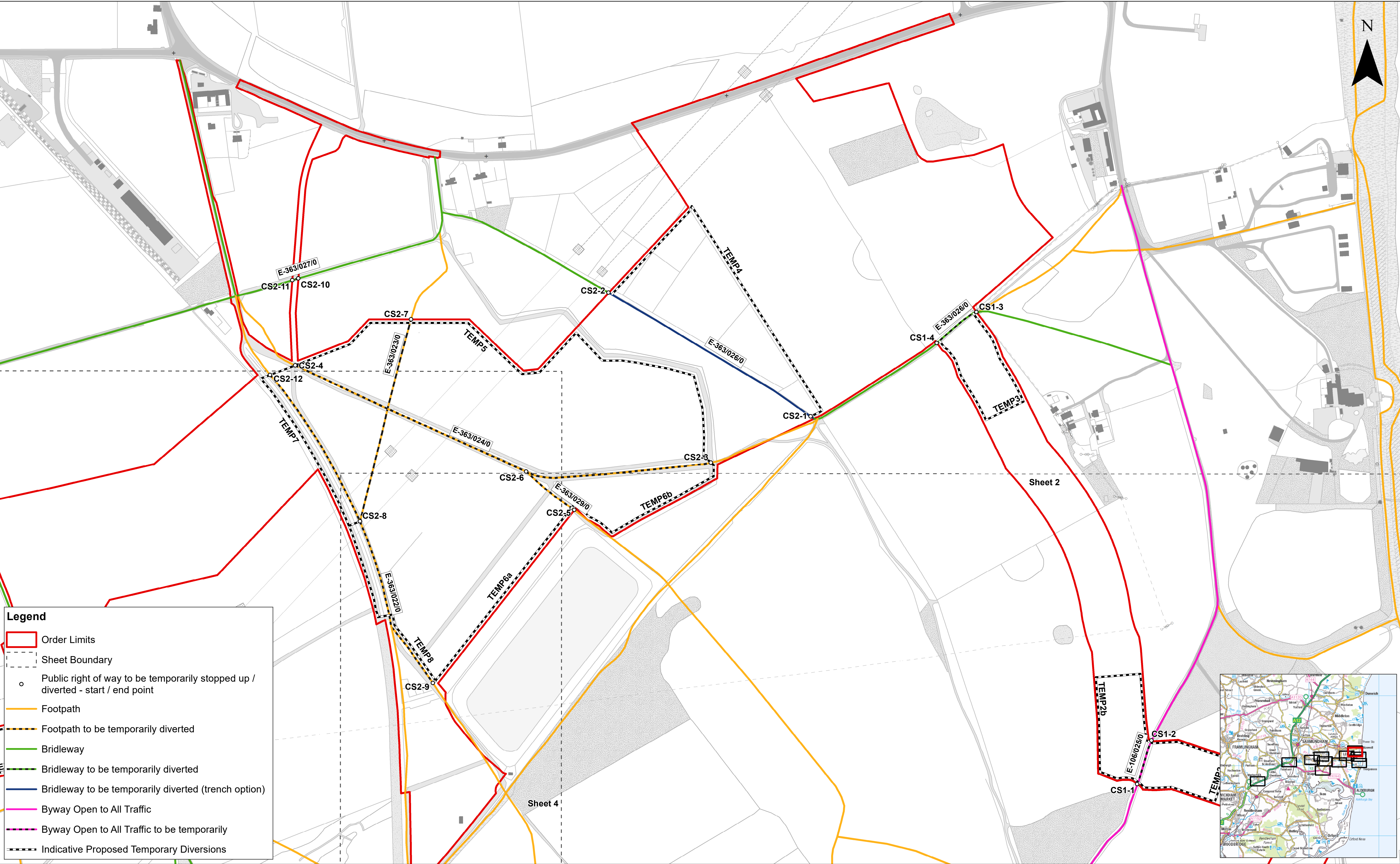



Legend

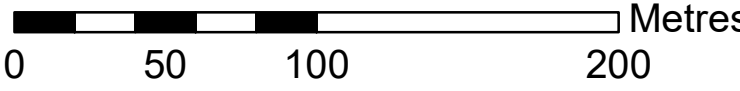
- Order Limits
- Sheet Boundary
- Public right of way to be temporarily stopped up / diverted - start / end point
- Footpath
- Footpath to be temporarily diverted
- Bridleway
- Byway Open to All Traffic
- Byway Open to All Traffic to be temporarily
- Indicative Proposed Temporary Diversions



	6	09/09/2019	AB	Sixth Issue.			1:2,500		<h1>East Anglia TWO Offshore Wind Farm</h1> <h2>Temporary Stopping up of Public Rights of Way Plan</h2> <h3>Sheet Number: Sheet 2 of 12</h3>	Drg No		EA2-DEV-DRG-IBR-000620			
	5	27/08/2019	AB	Fifth Issue.	Prepared:	AB	Scale @ A1			Rev		6	British National Grid OSGB36		
	4	29/07/2019	AB	Fourth Issue.	Checked:	PW	<small>Source: © Suffolk County Council, 2018. © Crown copyright and database rights 2019. Ordnance Survey 0100031673. This map has been produced to the latest known information at the time of issue, and has been produced for your information only. Please consult with the SPR GIS team to ensure the content is still current before using the information contained on this map. To the fullest extent permitted by law, we accept no responsibility or liability (whether in contract, tort (including negligence) or otherwise in respect of any errors or omissions in the information contained in the map and shall not be liable for any loss, damage or expense caused by such errors or omissions.</small>			Date		09/09/19			
	Rev	Date	By	Comment	Approved:	AH				APFP Ref: 5(2) (K)		Doc ref: 2.5			





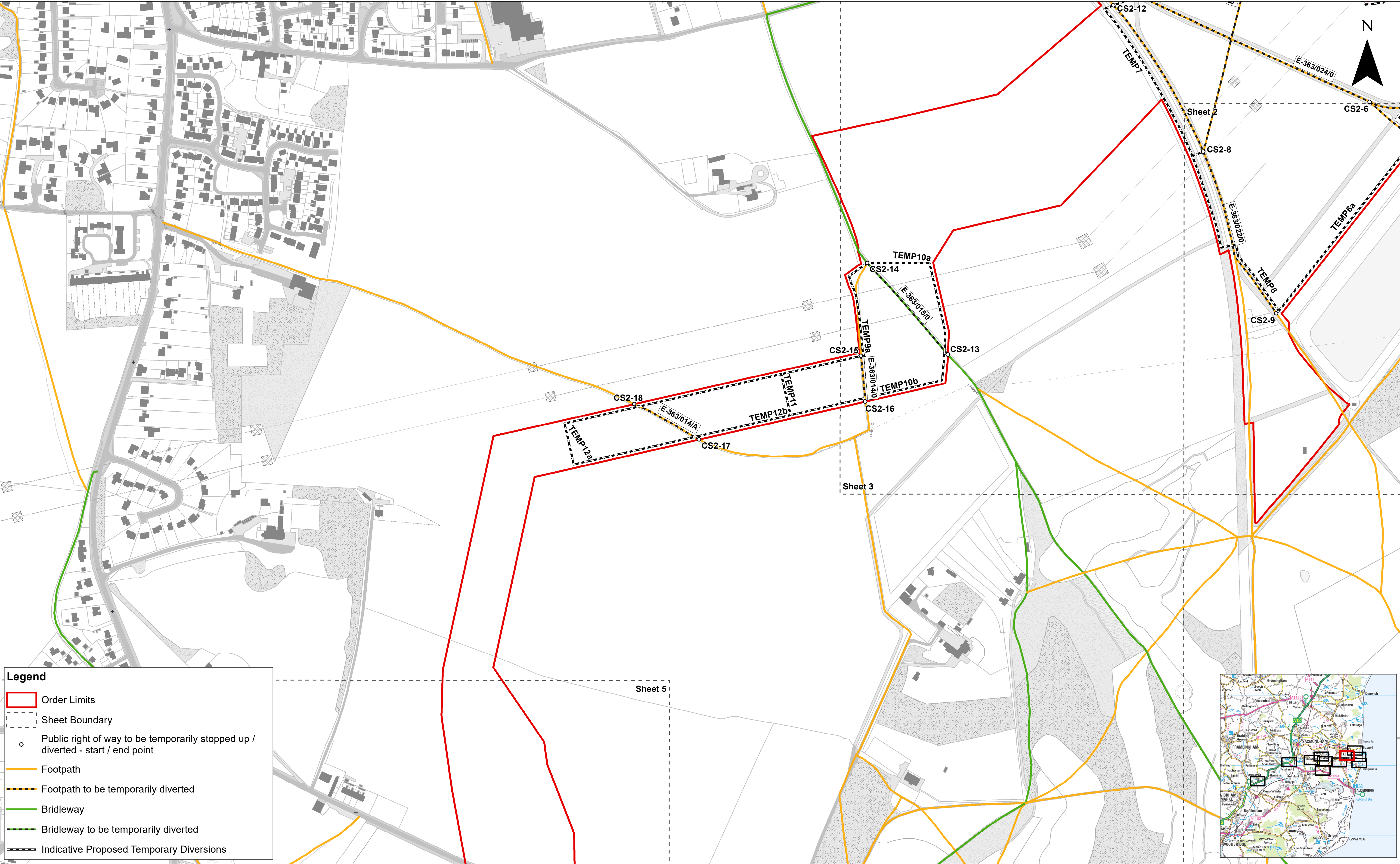
6	09/09/2019	AB	Sixth Issue.			1:2,500	
5	27/08/2019	AB	Fifth Issue.	Prepared:	AB	Scale @ A1	
4	29/07/2019	AB	Fourth Issue.	Checked:	PW		
Rev	Date	By	Comment	Approved:	AH	<small>Source: © Suffolk County Council, 2018. © Crown copyright and database rights 2019, Ordnance Survey 0100031673. This map has been produced to the latest known information at the time of issue, and has been produced for your information only. Please consult with the SPR GIS team to ensure the content is still current before using the information contained on this map. To the fullest extent permitted by law, we accept no responsibility or liability (whether in contract, tort (including negligence) or otherwise in respect of any errors or omissions in the information contained in the map and shall not be liable for any loss, damage or expense caused by such errors or omissions.</small>	

East Anglia TWO Offshore Wind Farm

Temporary Stopping up of Public Rights of Way Plan

Sheet Number: Sheet 3 of 12

Drg No	EA2-DEV-DRG-IBR-000620	
Rev	6	British National Grid OSGB36
Date	09/09/19	
APFP Ref: 5(2) (K)		Doc ref: 2.5



Legend

Order Limits

Sheet Boundary

Public right of way to be temporarily stopped up / diverted - start / end point

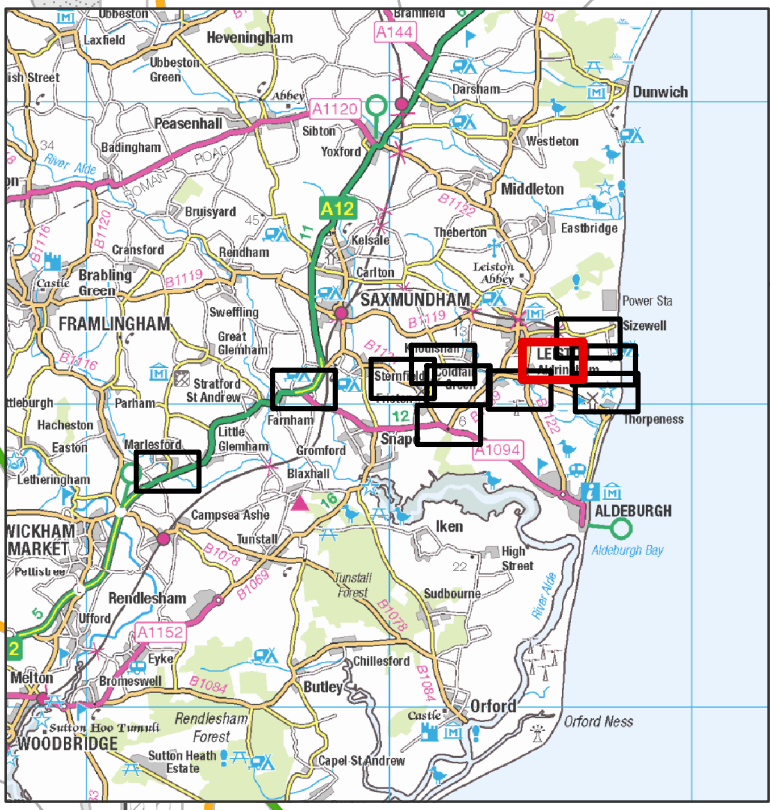
Footpath



Footpath to be temporarily diverted

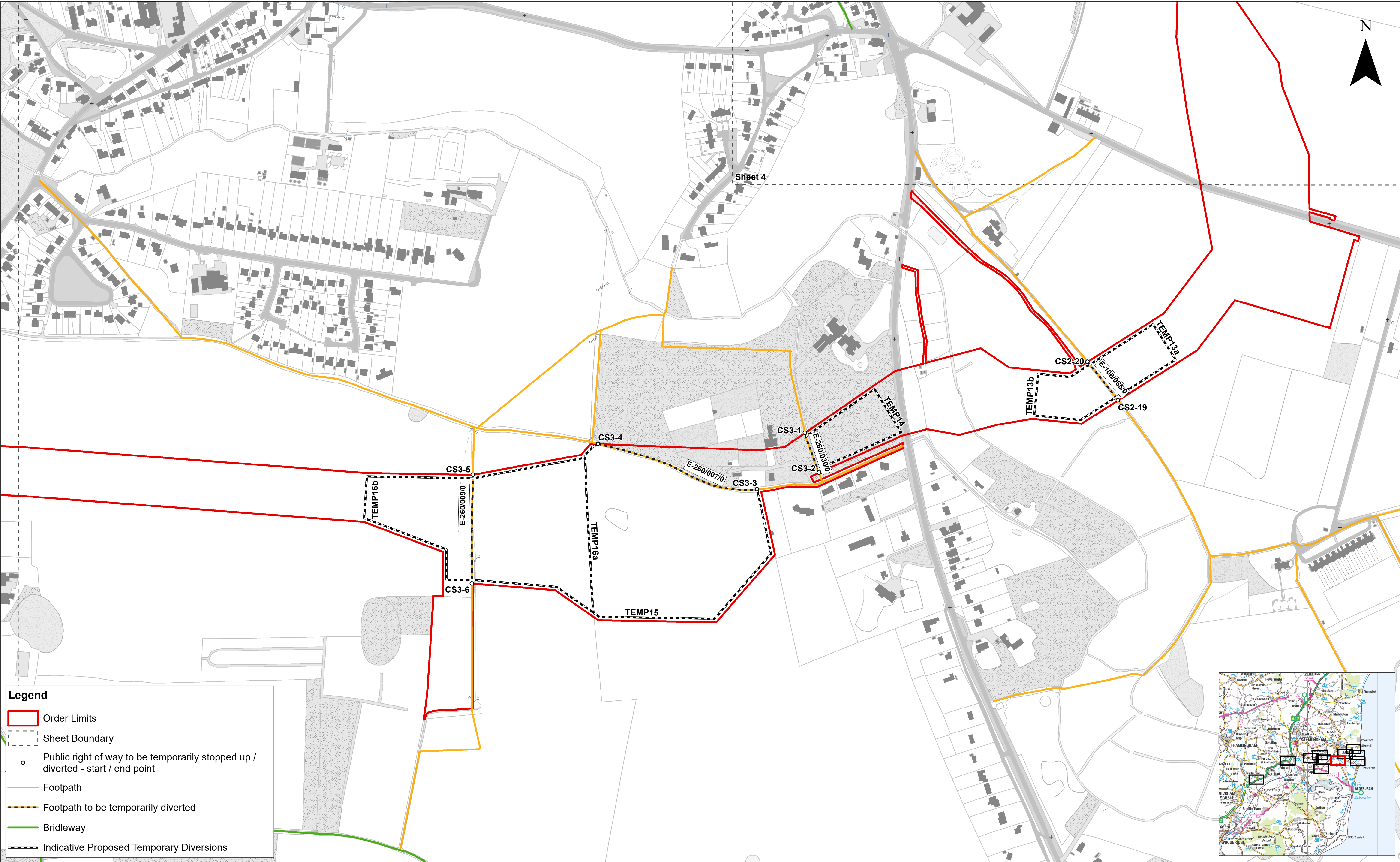
Bridleway


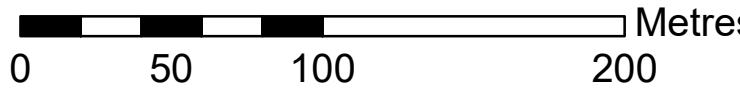
Bridleway to be temporarily diverted

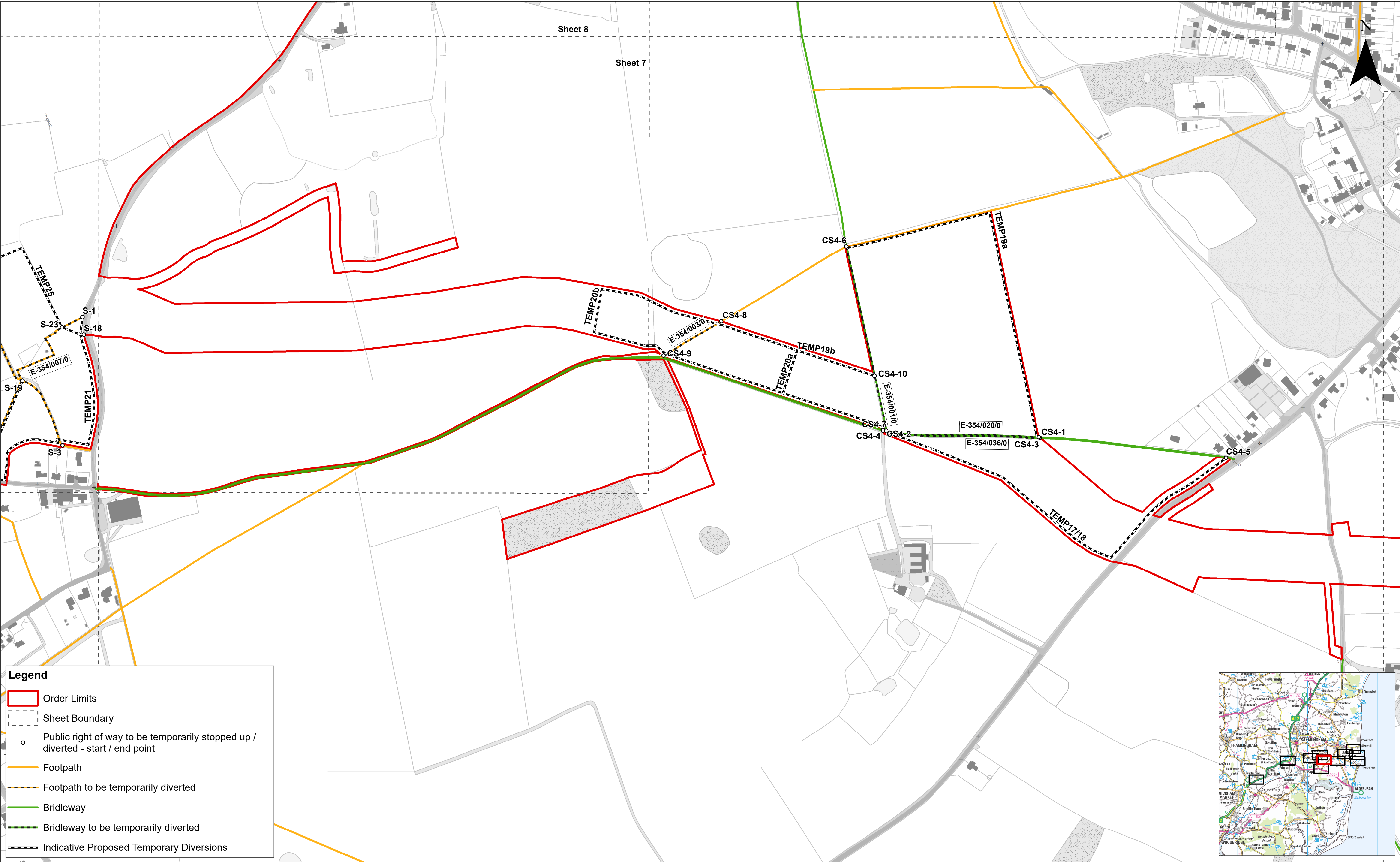
Indicative Proposed Temporary Diversions




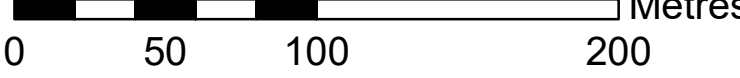
	6	09/09/2019	AB	Sixth Issue.			1:2,500 Scale @ A1		<div>East Anglia TWO Offshore Wind Farm</div> <div>Temporary Stopping up of Public Rights of Way Plan</div> <div>Sheet Number: Sheet 4 of 12</div>	Drg No	EA2-DEV-DRG-IBR-000620	
	5	27/08/2019	AB	Fifth Issue.	Prepared:	AB				Rev	6	British National Grid OSGB36
	4	29/07/2019	AB	Fourth Issue.	Checked:	PW	Date	09/09/19				
	Rev	Date	By	Comment	Approved:	AH	APFP Ref: 5(2) (K)			Doc ref: 2.5		
	<div>Source: © Suffolk County Council, 2018. © Crown copyright and database rights 2019. Ordnance Survey 0100031673.</div> <div>This map has been produced to the latest known information at the time of issue, and has been produced for your information only. Please consult with the SPR GIS team to ensure the content is still current before using the information contained on this map. To the fullest extent permitted by law, we accept no responsibility or liability (whether in contract, tort (including negligence) or otherwise in respect of any errors or omissions in the information contained in the map and shall not be liable for any loss, damage or expense caused by such errors or omissions.</div>											



	6	09/09/2019	AB	Sixth Issue.			1:2,500 Scale @ A1		<div><h2>East Anglia TWO Offshore Wind Farm</h2><h3>Temporary Stopping up of Public Rights of Way Plan</h3><p>Sheet Number: Sheet 5 of 12</p></div>	Drg No	EA2-DEV-DRG-IBR-000620	
	5	27/08/2019	AB	Fifth Issue.	Prepared:	AB				Rev	6	British National Grid OSGB36
	4	29/07/2019	AB	Fourth Issue.	Checked:	PW	Date	09/09/19				
	Rev	Date	By	Comment	Approved:	AH	Source: © Suffolk County Council, 2018. © Crown copyright and database rights 2019. Ordnance Survey 0100031673. This map has been produced to the latest known information at the time of issue, and has been produced for your information only. Please consult with the SPR GIS team to ensure the content is still current before using the information contained on this map. To the fullest extent permitted by law, we accept no responsibility or liability (whether in contract, tort (including negligence) or otherwise in respect of any errors or omissions in the information contained in the map and shall not be liable for any loss, damage or expense caused by such errors or omissions.			APFP Ref: 5(2) (K)		Doc ref: 2.5



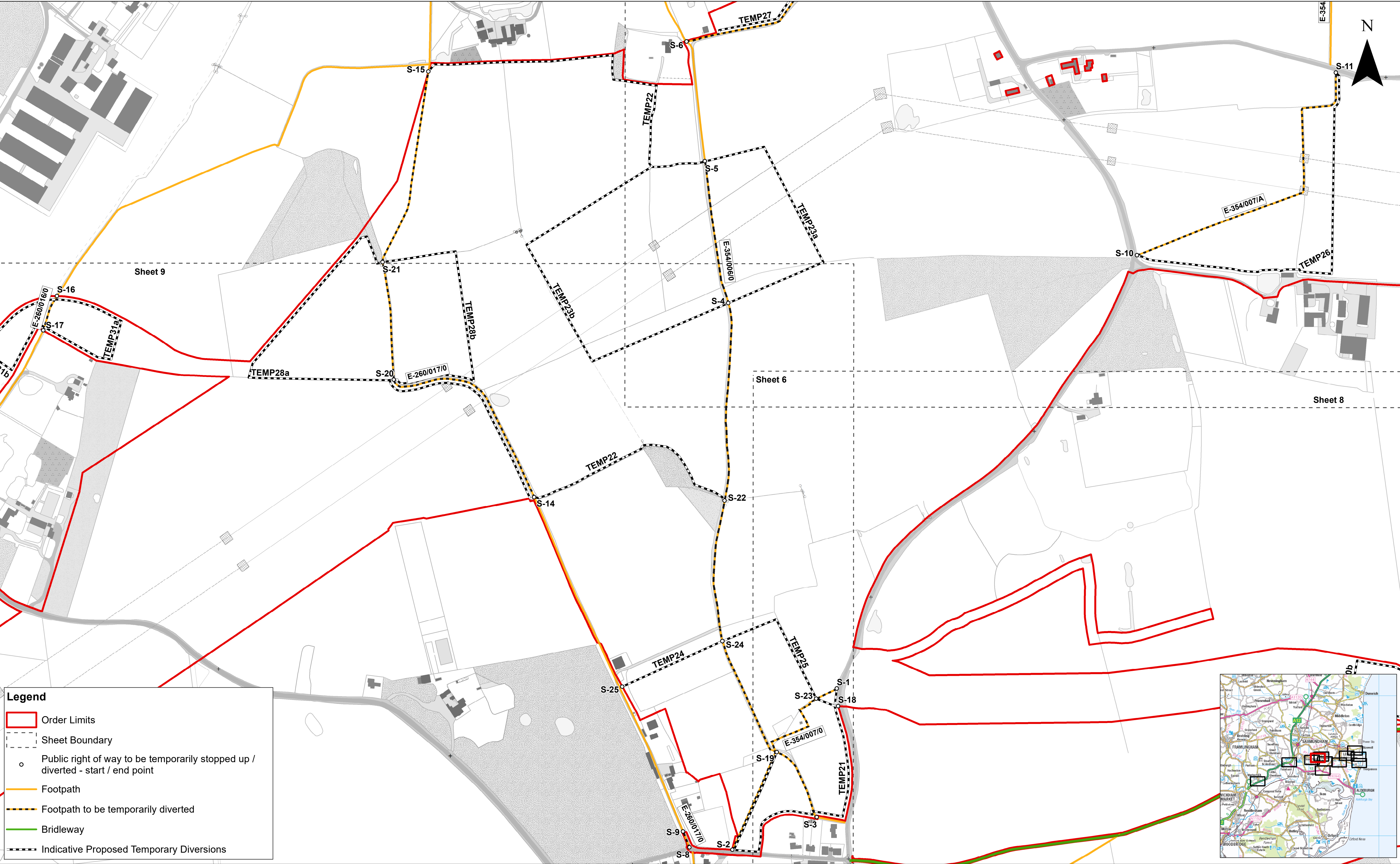


6	09/09/2019	AB	Sixth Issue.			1:2,500	
5	27/08/2019	AB	Fifth Issue.	Prepared:	AB	Scale @ A1	
4	29/07/2019	AB	Fourth Issue.	Checked:	PW		
Rev	Date	By	Comment	Approved:	AH	<small>Source: © Suffolk County Council, 2018. © Crown copyright and database rights 2019. Ordnance Survey 0100031673. This map has been produced to the latest known information at the time of issue, and has been produced for your information only. Please consult with the SPR GIS team to ensure the content is still current before using the information contained on this map. To the fullest extent permitted by law, we accept no responsibility or liability (whether in contract, tort (including negligence) or otherwise in respect of any errors or omissions in the information contained in the map and shall not be liable for any loss, damage or expense caused by such errors or omissions.</small>	

East Anglia TWO Offshore Wind Farm

Temporary Stopping up of Public Rights of Way Plan
Sheet Number: Sheet 6 of 12

Drg No	EA2-DEV-DRG-IBR-000620	
Rev	6	British National Grid OSGB36
Date	09/09/19	
APFP Ref: 5(2) (K)		Doc ref: 2.5



Legend

Order Limits

Sheet Boundary


Public right of way to be temporarily stopped up / diverted - start / end point

Footpath

Footpath to be temporarily diverted

Bridleway

Indicative Proposed Temporary Diversions



6	09/09/2019	AB	Sixth Issue.
5	27/08/2019	AB	Fifth Issue.
4	29/07/2019	AB	Fourth Issue.
Rev	Date	By	Comment

1:2,500

Scale @ A1

0

50

100

200

Metres

Source: © Suffolk County Council, 2018. © Crown copyright and database rights 2019, Ordnance Survey 0100031673.

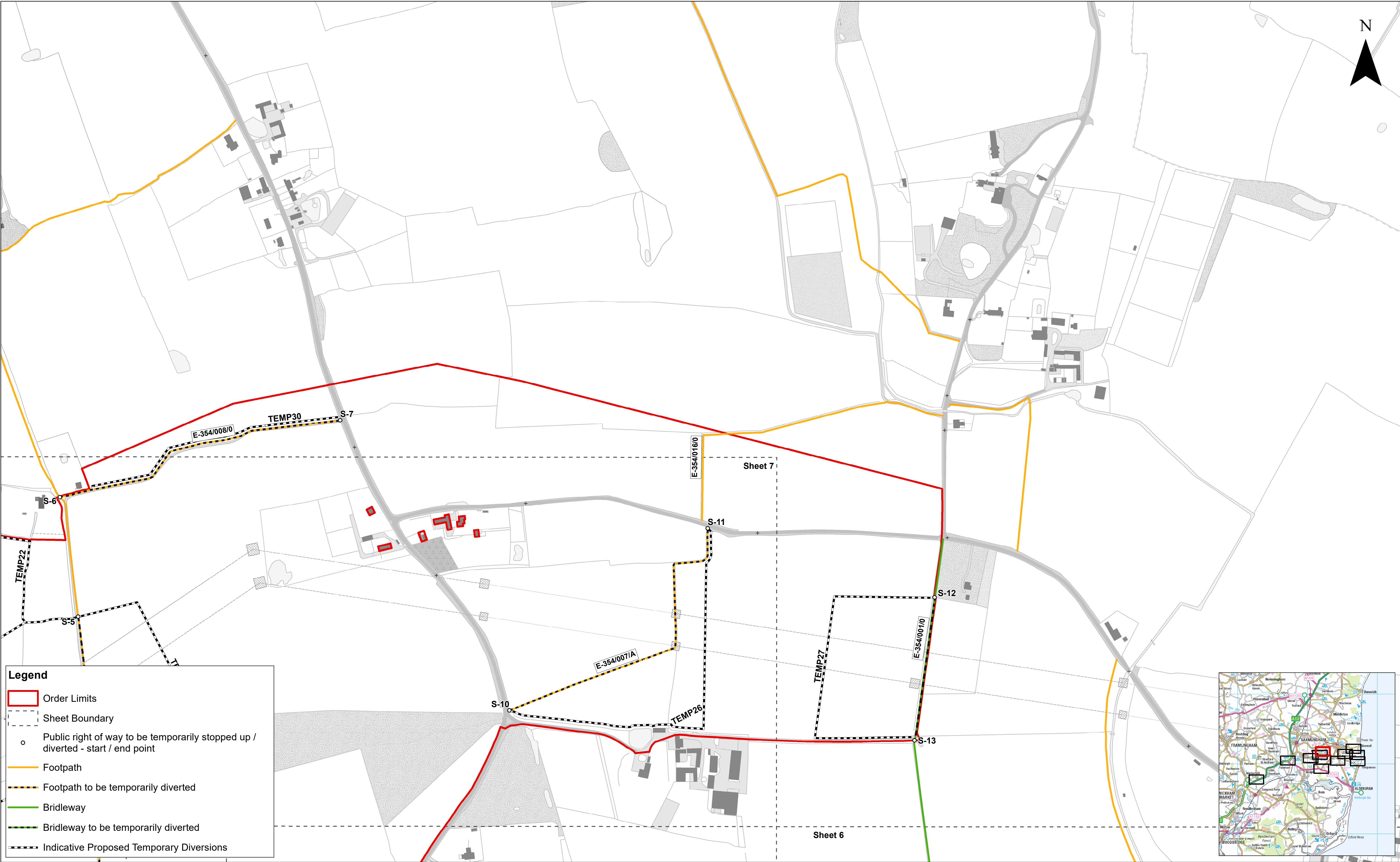
This map has been produced to the latest known information at the time of issue, and has been produced for your information only. Please consult with the SPR GIS team to ensure the content is still current before using the information contained on this map. To the fullest extent permitted by law, we accept no responsibility or liability (whether in contract, tort (including negligence) or otherwise in respect of any errors or omissions in the information contained in the map and shall not be liable for any loss, damage or expense caused by such errors or omissions.

East Anglia TWO Offshore Wind Farm

Temporary Stopping up of Public Rights of Way Plan

Sheet Number: Sheet 7 of 12

Drg No	EA2-DEV-DRG-IBR-000620	
Rev	6	British National Grid OSGB36
Date	09/09/19	
APFP Ref: 5(2) (K)		Doc ref: 2.5



Legend

Order Limits

Sheet Boundary

Public right of way to be temporarily stopped up / diverted - start / end point

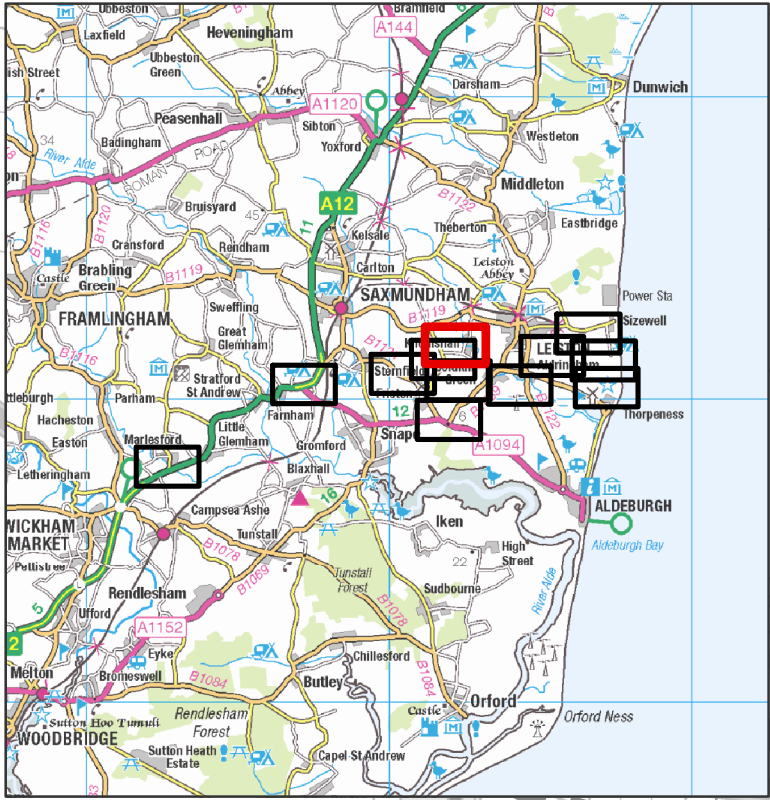
Footpath


Footpath to be temporarily diverted

Bridleway

Bridleway to be temporarily diverted

Indicative Proposed Temporary Diversions





6	09/09/2019	AB	Sixth Issue.			1:2,500	<div>050100200Metres</div>
5	27/08/2019	AB	Fifth Issue.	Prepared:	AB	Scale @ A1	
4	29/07/2019	AB	Fourth Issue.	Checked:	PW		
Rev	Date	By	Comment	Approved:	AH	<div><small>Source: © Suffolk County Council, 2018. © Crown copyright and database rights 2019, Ordnance Survey 0100031673. This map has been produced to the latest known information at the time of issue, and has been produced for your information only. Please consult with the SPR GIS team to ensure the content is still current before using the information contained on this map. To the fullest extent permitted by law, we accept no responsibility or liability (whether in contract, tort (including negligence) or otherwise in respect of any errors or omissions in the information contained in the map and shall not be liable for any loss, damage or expense caused by such errors or omissions.</small></div>	

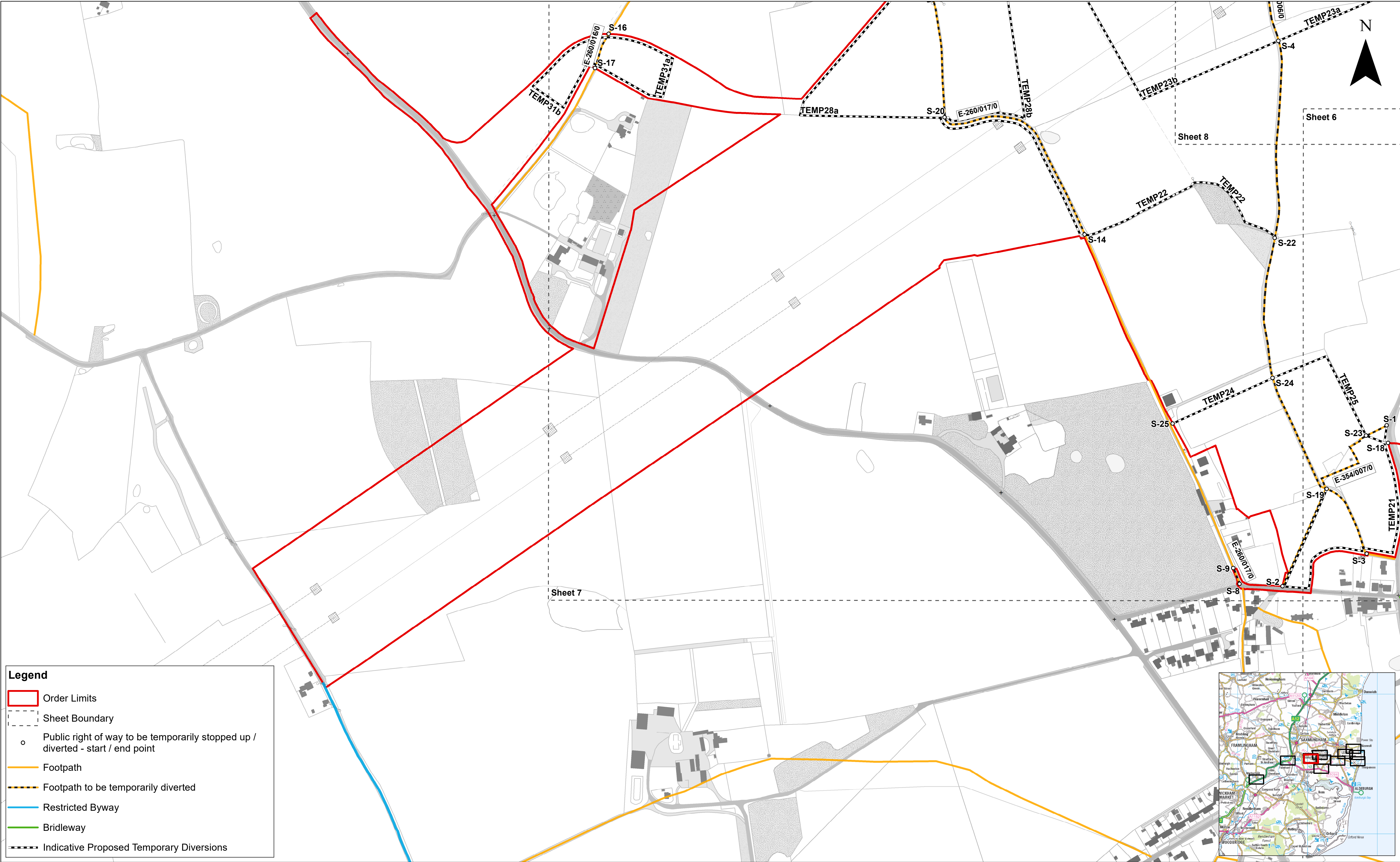
East Anglia TWO Offshore Wind Farm


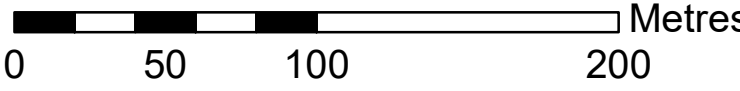
Temporary Stopping up of Public Rights of Way Plan

Sheet Number: Sheet 8 of 12

Drg No	EA2-DEV-DRG-IBR-000620	
Rev	6	British National Grid OSGB36
Date	09/09/19	
APFP Ref: 5(2) (K)		Doc ref: 2.5

D:\Box Sync\PB4842 EA 1N and 2\PB4842 EA 1N and 2 Team\E. TECHNICAL DATA\E03 GIS\EA2\Figures\DCO\PRoW\EA2_DCO_TemporaryStopping_PRoW_RH_20190909.mxd



<div></div>				6	09/09/2019	AB	Sixth Issue.			1:2,500 Scale @ A1	<div></div>	<div><h3>East Anglia TWO Offshore Wind Farm</h3><p>Temporary Stopping up of Public Rights of Way Plan</p><p>Sheet Number: Sheet 9 of 12</p></div>	Drg No		EA2-DEV-DRG-IBR-000620	
				5	27/08/2019	AB	Fifth Issue.	Prepared:	AB				Rev	6	British National Grid OSGB36	
				4	29/07/2019	AB	Fourth Issue.	Checked:	PW				Date	09/09/19		
				Rev	Date	By	Comment	Approved:	AH				APFP Ref: 5(2) (K)		Doc ref: 2.5	




Legend

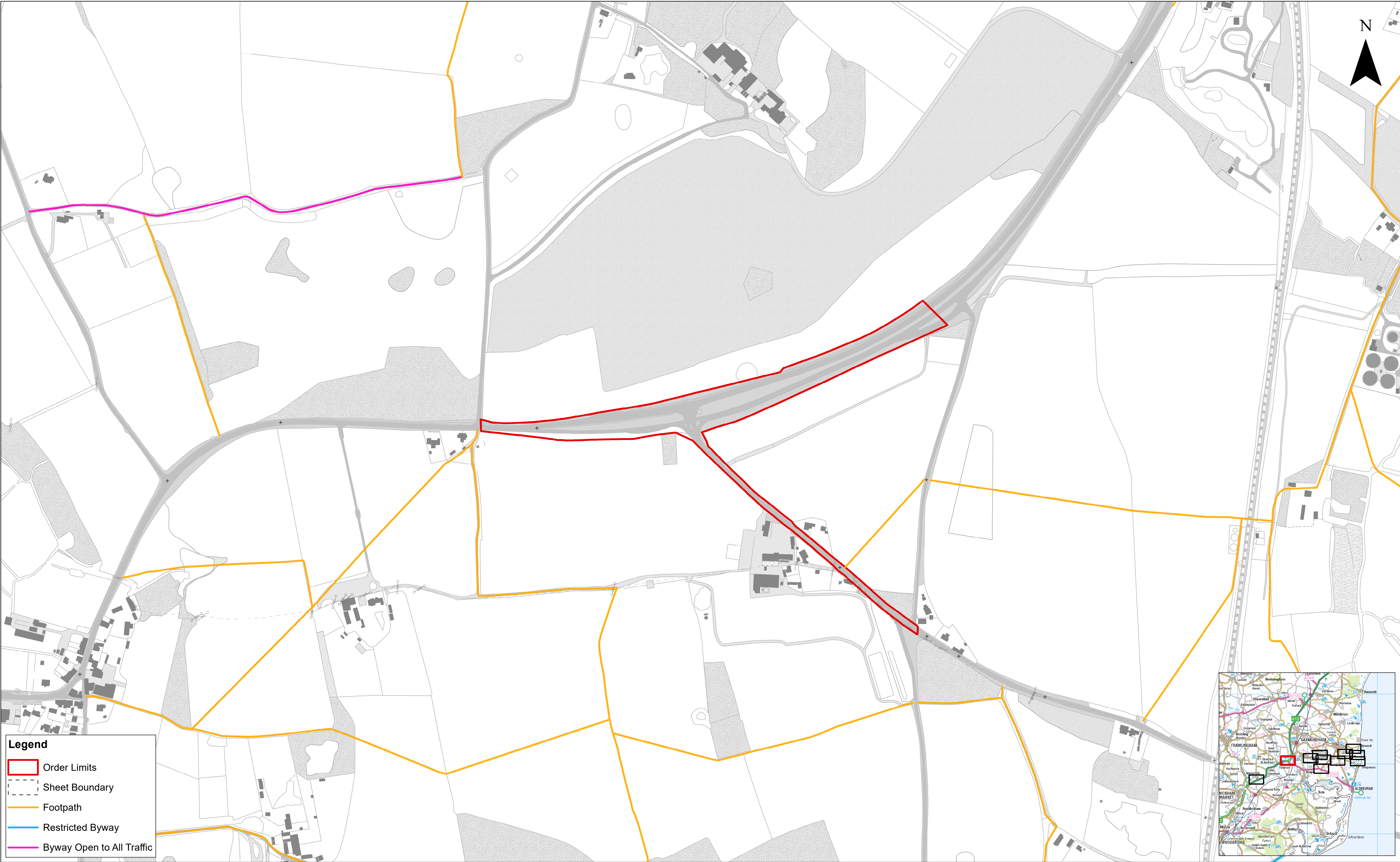
Order Limits

Sheet Boundary

Footpath

Restricted Byway

	6	09/09/2019	AB	Sixth Issue.			<div>1:2,500</div> <div>Scale @ A1</div> <div><div><div></div><div></div><div></div><div></div></div><div>050100200</div><div>Metres</div></div>	<div>East Anglia TWO Offshore Wind Farm</div> <div>Temporary Stopping up of Public Rights of Way Plan</div> <div>Sheet Number: Sheet 10of 12</div>	Drg No		EA2-DEV-DRG-IBR-000620	
	5	27/08/2019	AB	Fifth Issue.	Prepared:	AB			Rev	6	British National Grid OSGB36	
	4	29/07/2019	AB	Fourth Issue.	Checked:	PW			Date	09/09/19		
	Rev	Date	By	Comment	Approved:	AH			APFP Ref: 5(2) (K)		Doc ref: 2.5	



Legend



Order Limits

Sheet Boundary

Footpath

Restricted Byway

Byway Open to All Traffic

	6	09/09/2019	AB	Sixth Issue.			1:2,500 Scale @ A1		<h1>East Anglia TWO Offshore Wind Farm</h1> <h2>Temporary Stopping up of Public Rights of Way Plan</h2> <h3>Sheet Number: Sheet 11 of 12</h3>	Drg No		EA2-DEV-DRG-IBR-000620	
	5	27/08/2019	AB	Fifth Issue.	Prepared:	AB				Rev		6	British National Grid OSGB36
	4	29/07/2019	AB	Fourth Issue.	Checked:	PW	Date			09/09/19	Doc ref: 2.5		
	Rev	Date	By	Comment	Approved:	AH	APFP Ref: 5(2) (K)						

Source: © Suffolk County Council, 2018. © Crown copyright and database rights 2019. Ordnance Survey 0100031673.

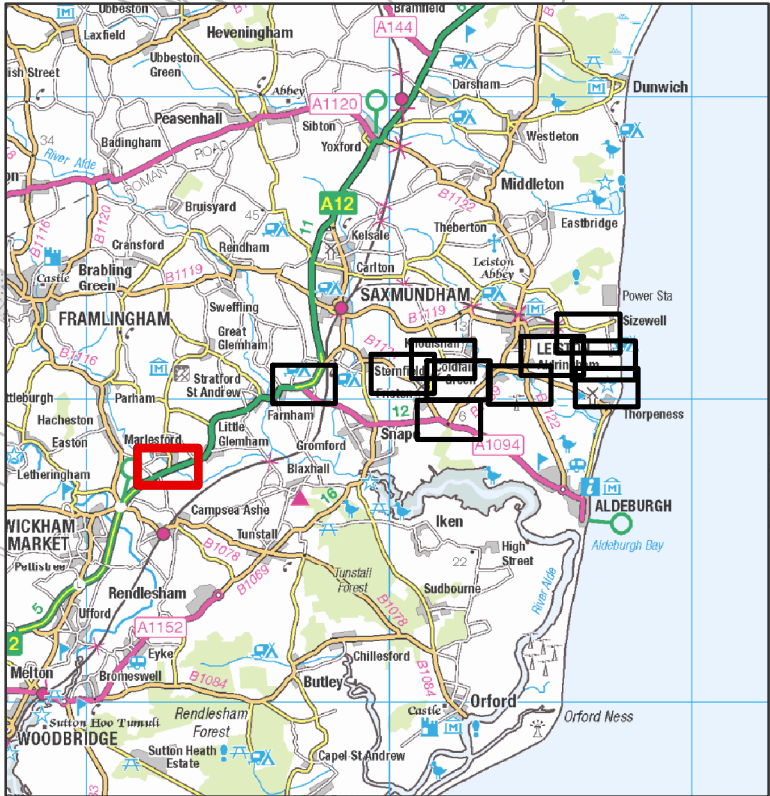
This map has been produced to the latest known information at the time of issue, and has been produced for your information only. Please consult with the SPR GIS team to ensure the content is still current before using the information contained on this map.


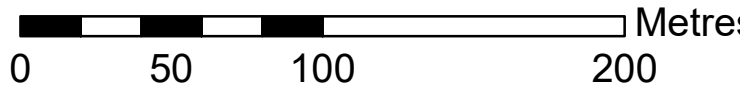
To the fullest extent permitted by law, we accept no responsibility or liability (whether in contract, tort (including negligence) or otherwise in respect of any errors or omissions in the information contained in the map and shall not be liable for any loss, damage or expense caused by such errors or omissions.



Legend

- Order Limits
- Sheet Boundary
- Public right of way to be temporarily stopped up / diverted - start / end point
- Footpath
- Footpath to be temporarily diverted
- Indicative Proposed Temporary Diversions



	6	09/09/2019	AB	Sixth Issue.			1:2,500	
	5	27/08/2019	AB	Fifth Issue.	Prepared:	AB	Scale @ A1	
	4	29/07/2019	AB	Fourth Issue.	Checked:	PW	<small>Source: © Suffolk County Council, 2018. © Crown copyright and database rights 2019, Ordnance Survey 0100031673. This map has been produced to the latest known information at the time of issue, and has been produced for your information only. Please consult with the SPR GIS team to ensure the content is still current before using the information contained on this map. To the fullest extent permitted by law, we accept no responsibility or liability (whether in contract, tort (including negligence) or otherwise in respect of any errors or omissions in the information contained in the map and shall not be liable for any loss, damage or expense caused by such errors or omissions.</small>	
	Rev	Date	By	Comment	Approved:	AH		

East Anglia TWO Offshore Wind Farm			Drg No	EA2-DEV-DRG-IBR-000620	
Temporary Stopping up of Public Rights of Way Plan Sheet Number: Sheet 12 of 12			Rev	6	British National Grid OSGB36
			Date	09/09/19	
			APFP Ref: 5(2) (K)		Doc ref: 2.5